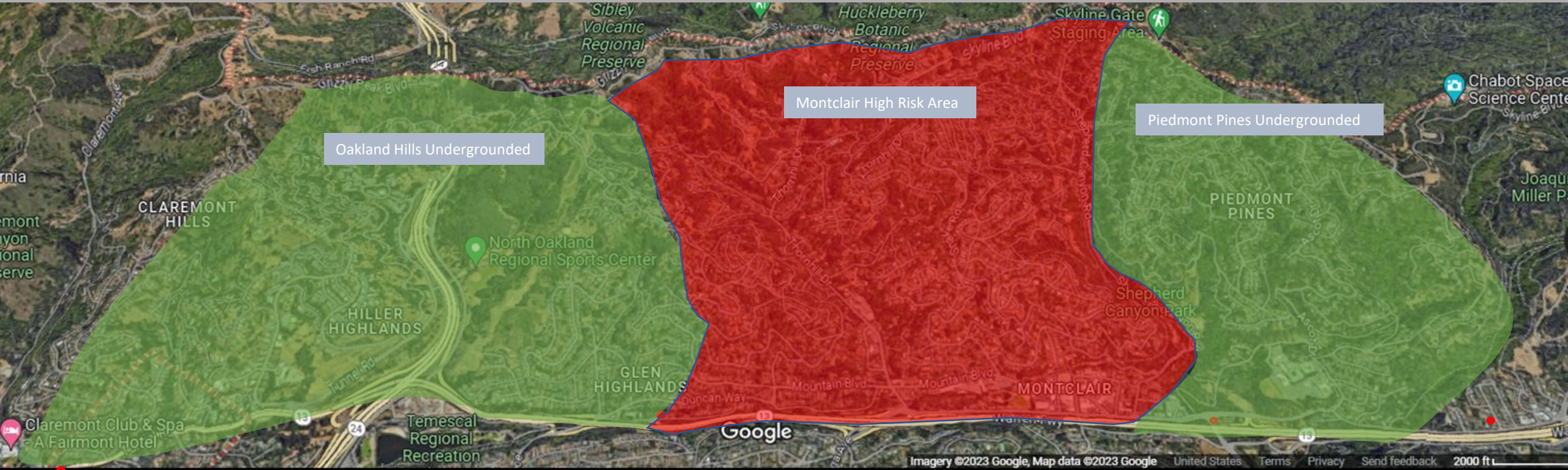
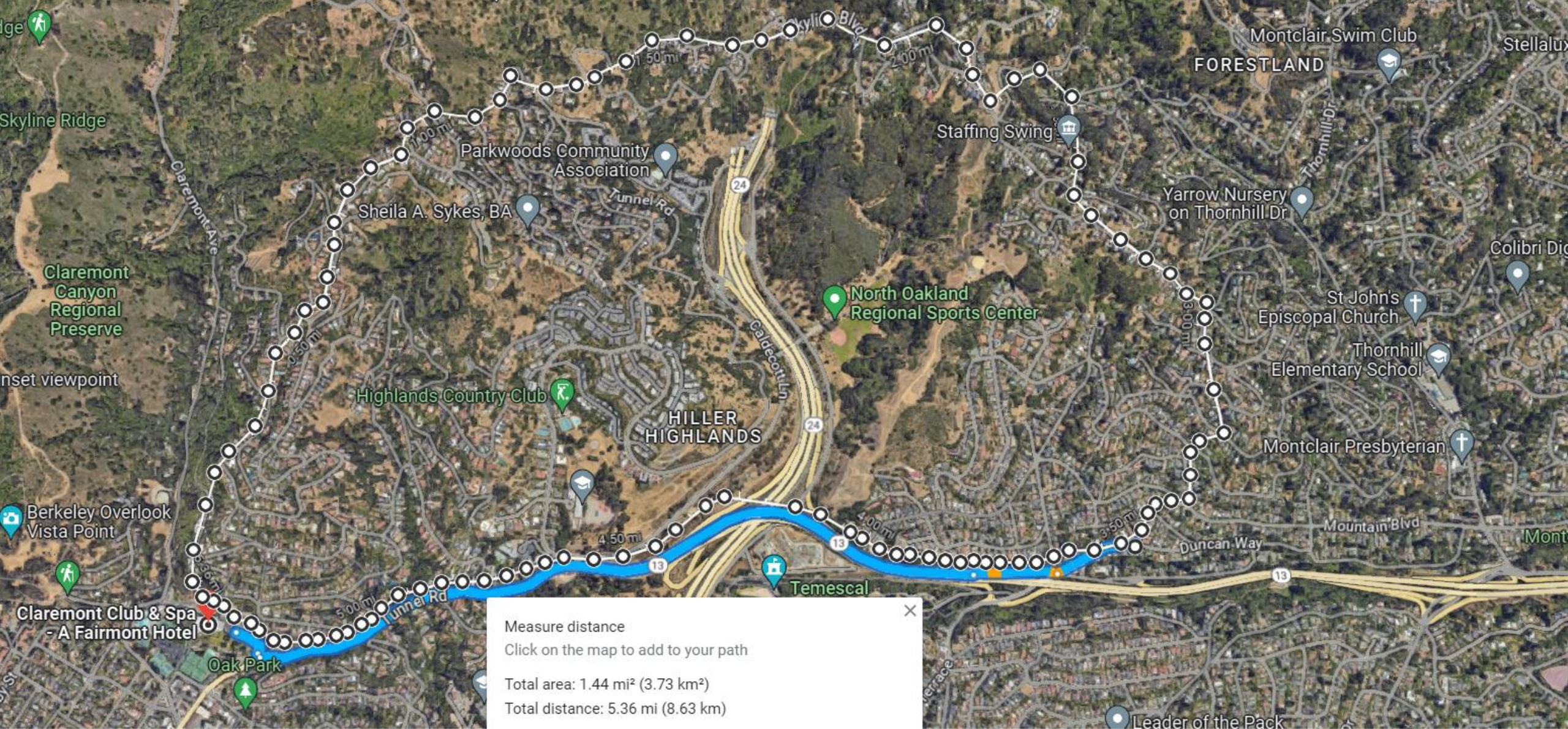


Montclair Oakland Hills Area Yet to be Undergrounded. Let's Finish the Job



This is a Failure to prepare

Areas in Green have been undergrounded previously.
Area in red have yet to be undergrounded.

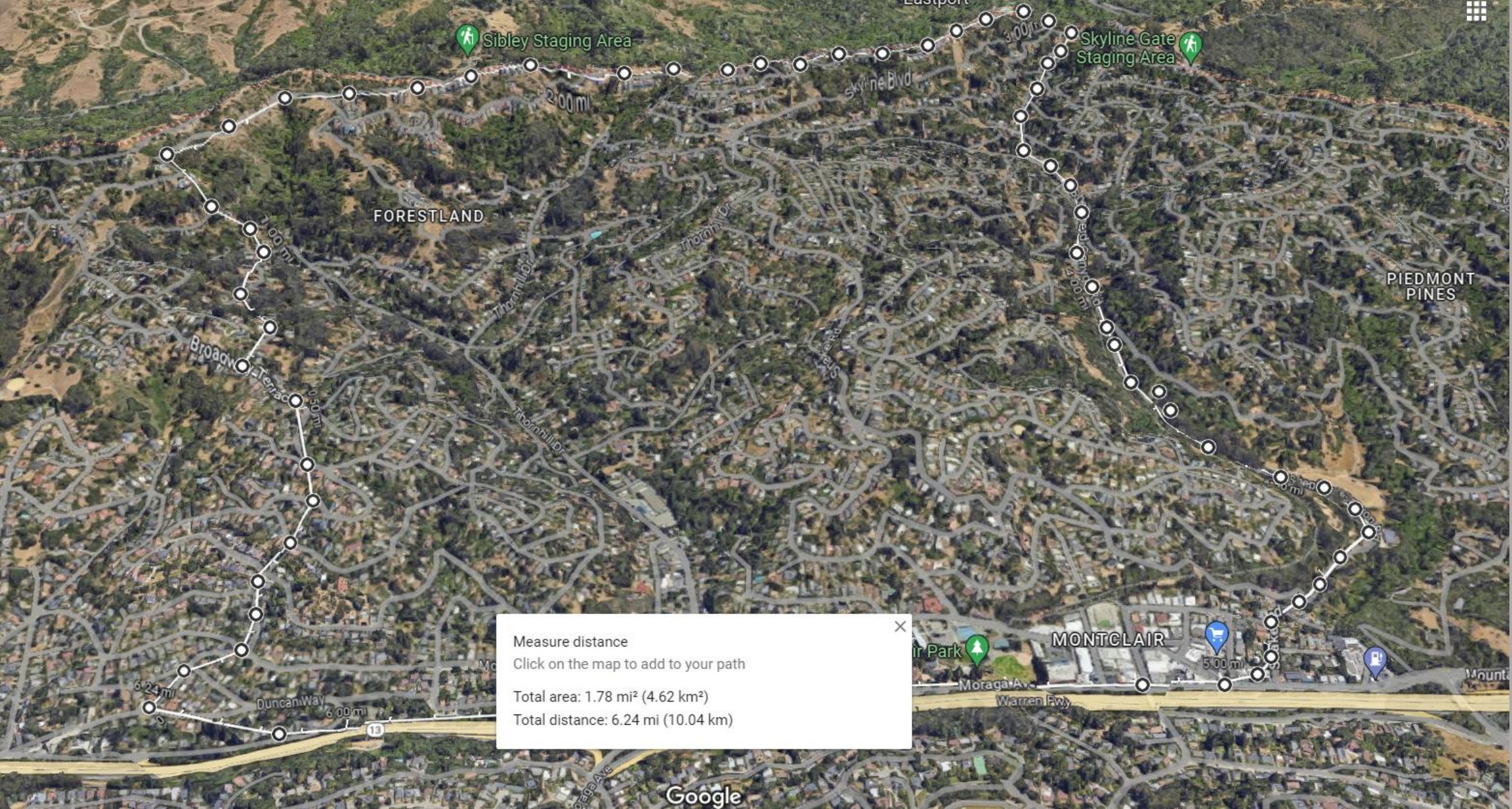


Oakland Hills Currently Undergrounded Area from 1991 Fire. 1.4 Square Miles.

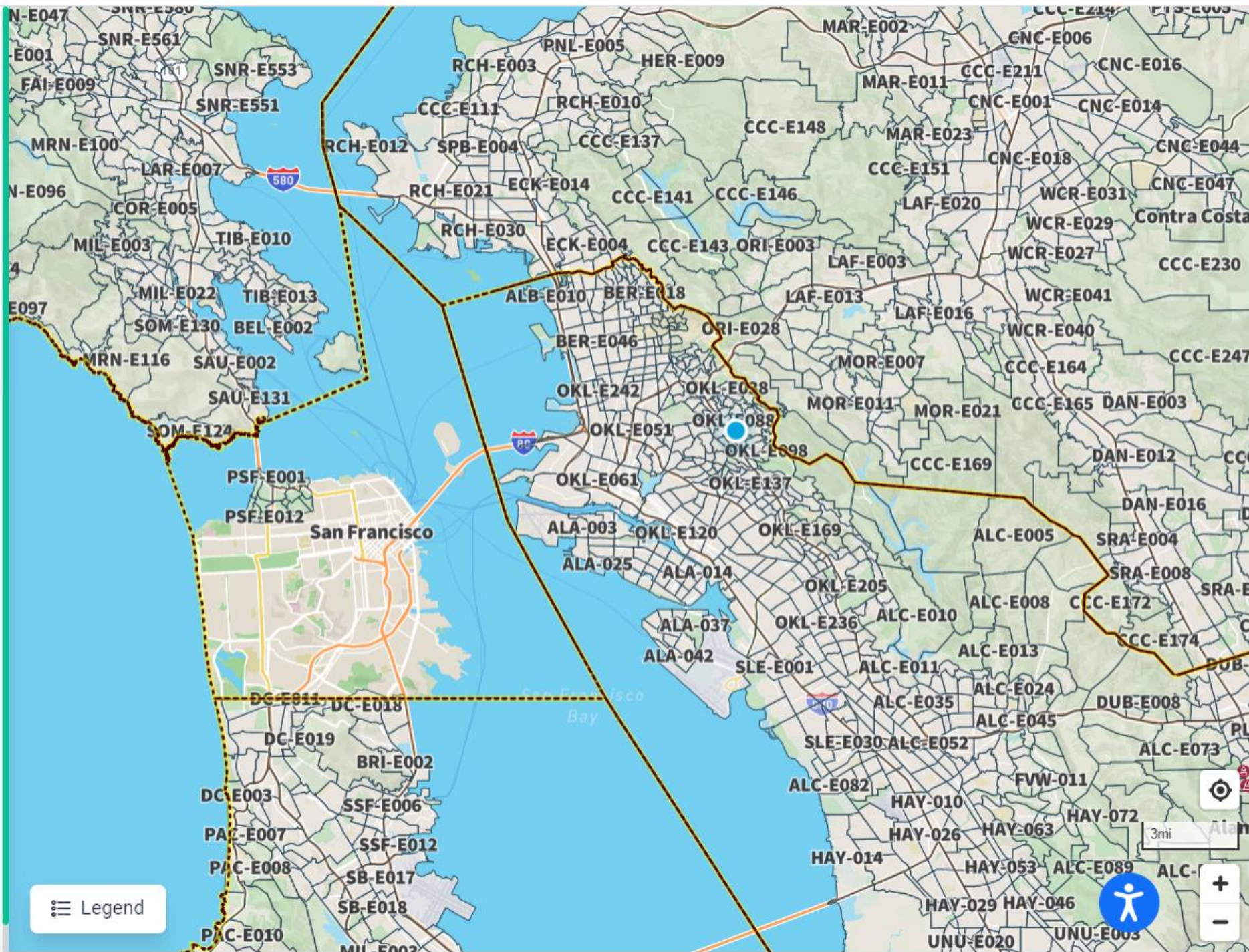
Piedmont Pines Undergrounded. 1.0 square Miles



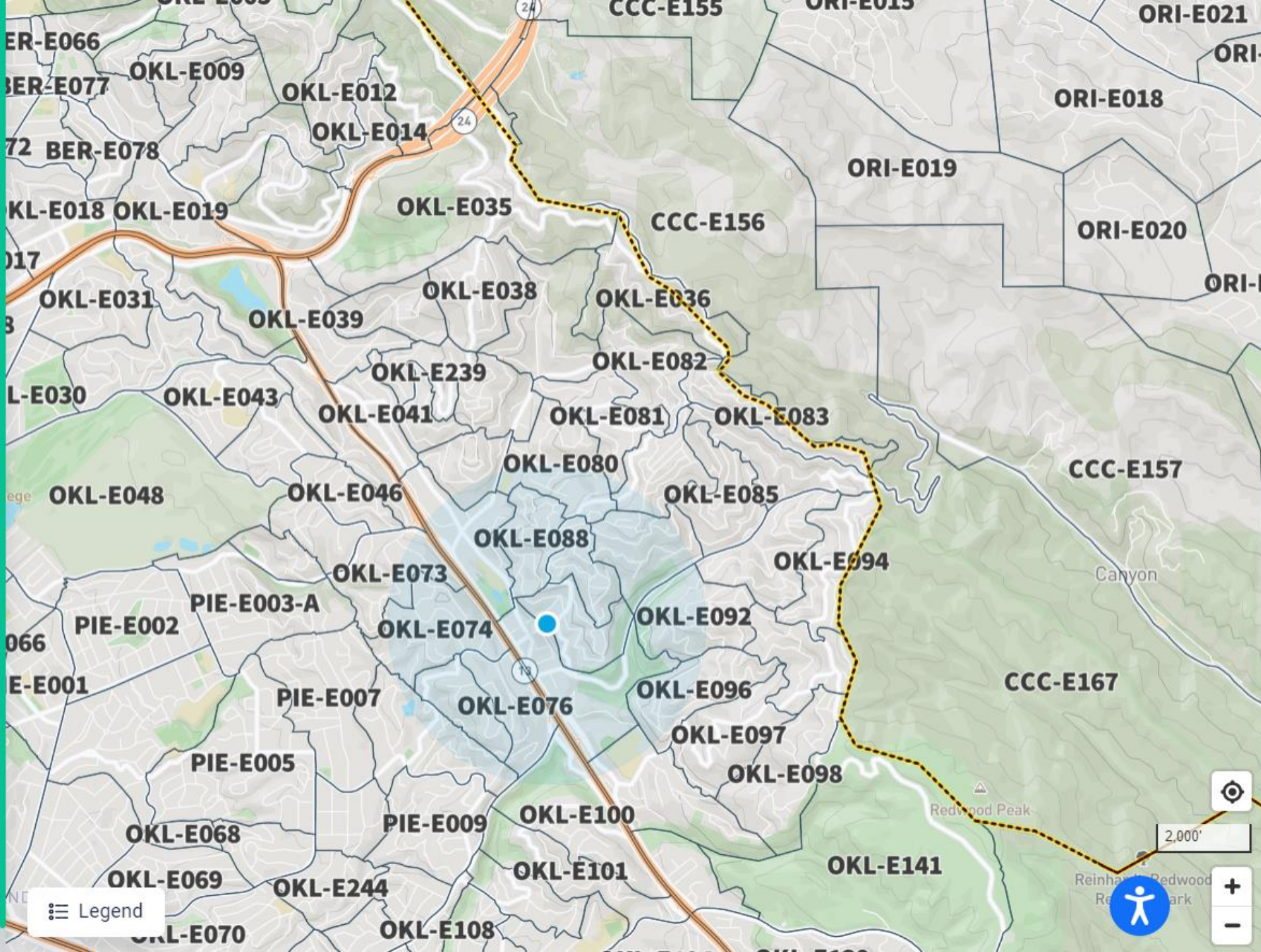
Measure distance ✕
Click on the map to add to your path
Total area: 22,917,589.16 ft² (2.13 km²)
Total distance: 4.44 mi (7.14 km)



Montclair 1.7 Square Miles to be Undergrounded.



- The Highest Fire Risk.
- The Highest Density.
- The Most Difficult Evacuation.
- The Highest Need.



Northern California's Highest Density Needs the Best Infrastructure Not the Oldest and Worst.